





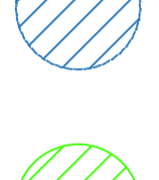
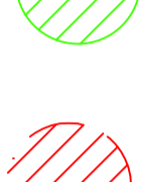

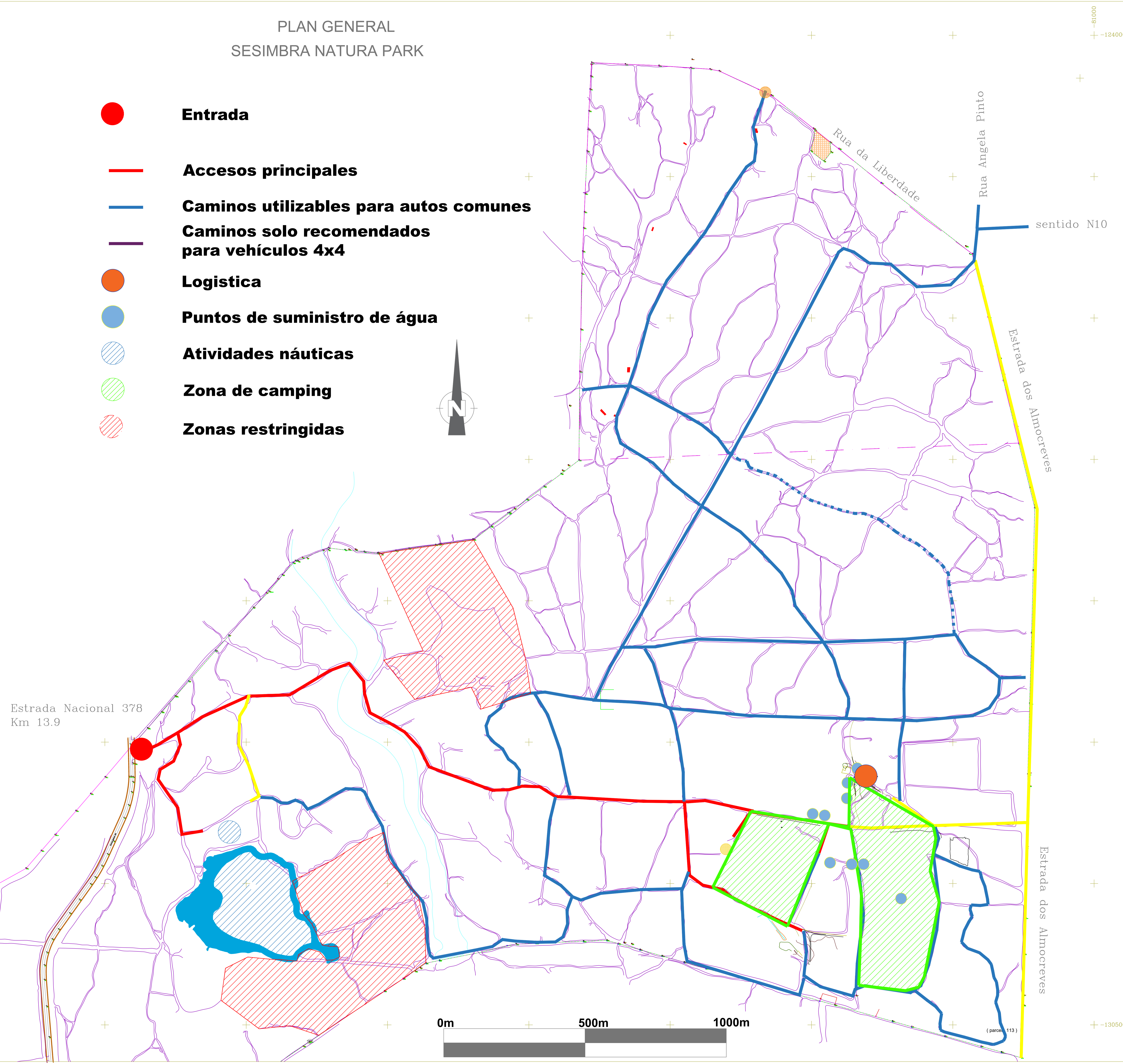
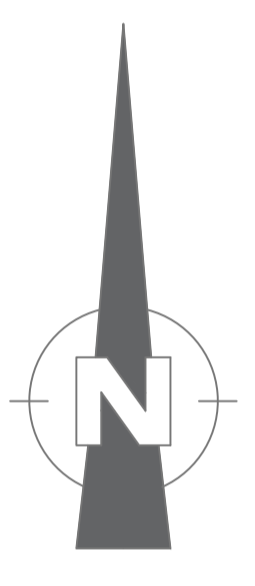


PLAN GENERAL  
SESIMBRA NATURA PARK

-  **Entrada**
-  **Accesos principales**
-  **Caminos utilizables para autos comunes**
-  **Caminos solo recomendados para vehículos 4x4**
-  **Logistica**
-  **Puntos de suministro de água**
-  **Atividades náuticas**
-  **Zona de camping**
-  **Zonas restringidas**



Estrada Nacional 378  
Km 13.9

Rua da Liberdade

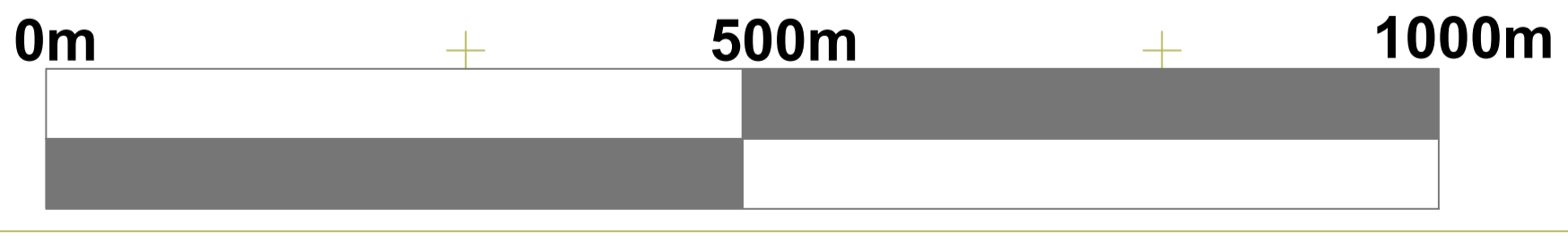
Rua Angela Pinto

sentido N10

Estrada dos Almocreves

Estrada dos Almocreves

(parque 113)



81000  
+ -124000

+ -130500