








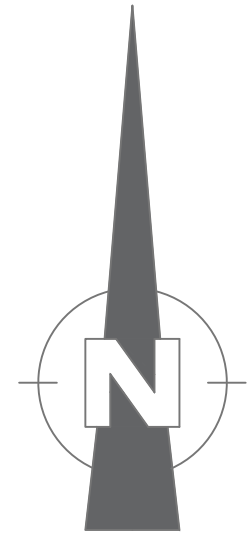




CARTE GÉNÉRALE  
SESIMBRA NATURA PARK

-  **Entrée**
-  **Accès principaux**
-  **Chemins pour voitures communs**
-  **Chemins uniquement recommandés pour les véhicules 4x4**
-  **La logistique**
-  **Points d'approvisionnement en eau**
-  **Activités nautiques**
-  **Zone de camping**
-  **Zones restreintes**



0m 500m 1000m

